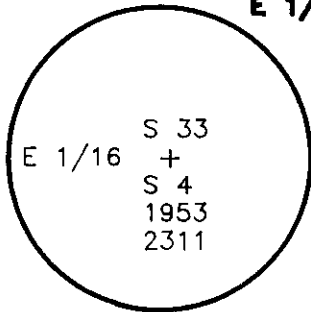


**TILLAMOOK COUNTY SURVEYORS OFFICE  
201 LAURAL AVENUE  
TILLAMOOK, OREGON 97141**

**E 1/16 CORNER SECTION 4 & 33, T.1 & 2N.,R.7W.,W.M.**



I found a 1 1/2" iron pipe with a 3" O.S.B.F. Bronze Cap (see T.C.S. Rewitness Book 2 at page 273), approximately 18" deep, 3' East of The North Fork of the Wilson River Logging Road.

**History of found monument**

I found this monument to be as described in said T.C.S. Rewitness and the references set at that time to now be as follows:

69" Fir stub N.51 1/2'W. 78.4'; (Found, scribing visible).

84" Fir stump S.29'E. 42.3'; (Found, Now a rotten stump, no scribing, old yellow metal location poster attached).



RM 1 1/2" iron pipe with 3" Bronze Cap N.89'29 1/2'W.

35.0'; (Found, stamped as shown at left, I encased in an irregular mass of concrete).

4"X 4"X 48" white painted cedar post next to RM not found.

**New Accessory**

\*10" Fir S.25'E. 32.73'. Scribed "E1/16 S4 BT CS" Measurements taken to a nail with a T.C.S. Brass Washer in the face between the "B" & "T".

\*72" light hat section post West 1.2' from the RM.

**Reference Surveys and Rewitnesses**

F-40-145	July 31, 1953	Louis A Amort	P.E. 2311
B-337	July 31, 1953	Louis A Amort	P.E. 2311
Rewitness Book 2 Page 273	August 5, 1953	Louis A Amort	P.E. 2311



**Location of Monument**

This corner is located approximately 3' east of the Easterly shouler of The North Fork of the Wilson River logging Road.

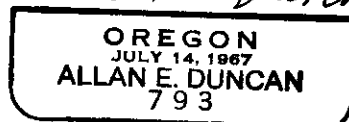
In the presence of Al Dvorak and Dan McNutt

May 5, 1993

Title:



*Allan E. Duncan, C.S.*



*EXPIRES 12-31-93*